

Learning to Follow Navigational Directions

Adam Vogel and Dan Jurafsky
Stanford University



Learning by Apprenticeship

Problem: Without linguistic annotation:

- Can we learn the meaning of spatial words like *left* and *down*?
- Can we learn to interpret textual directions on a map?

Traditional approaches to semantic interpretation are insufficient:

- Supervised approaches use expensive hand-labeled semantic annotation.
- Unsupervised approaches that learn semantics only from word distributions can't deal with spatial terms.

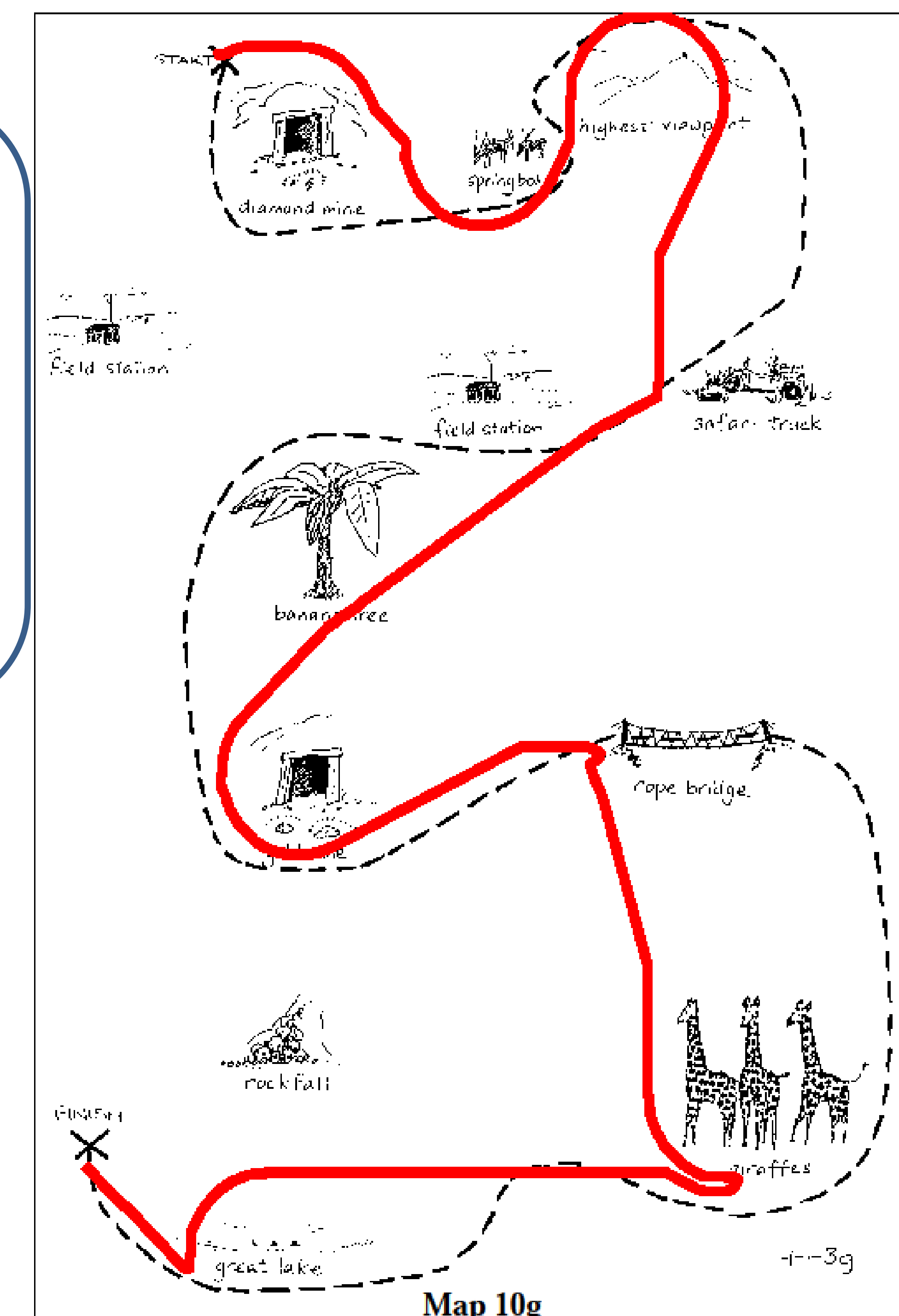
Our solution: Induce the meaning of spatial language from natural language route descriptions paired with a path on a map, using reinforcement learning.

Map Task

- Two people have a map with named landmarks
- The **instruction giver** describes a path on the map
- The **instruction follower** draws the path described
- Our system learns to be the instruction follower

Directions

1. right go vertically down until you're underneath eh diamond mine
2. then eh go right until you're between springbok boks and highest viewpoint
3. right go right ah right to your right
4. then up around the uh highest viewpoint
5. eh once you're once you've eh passed it right go vertically down to just above eh safari truck



State s

Current utterance:

"then eh go right until you're between springbok boks and highest viewpoint"

Current Path:



Reinforcement Learning

Find θ which best models expected reward of choosing an action:

$$Q(s,a) = \theta \cdot \phi(s,a)$$

Learning Algorithm: SARSA, an approximation to value iteration

Evaluation

Baseline policy: visit the closest unvisited landmark next

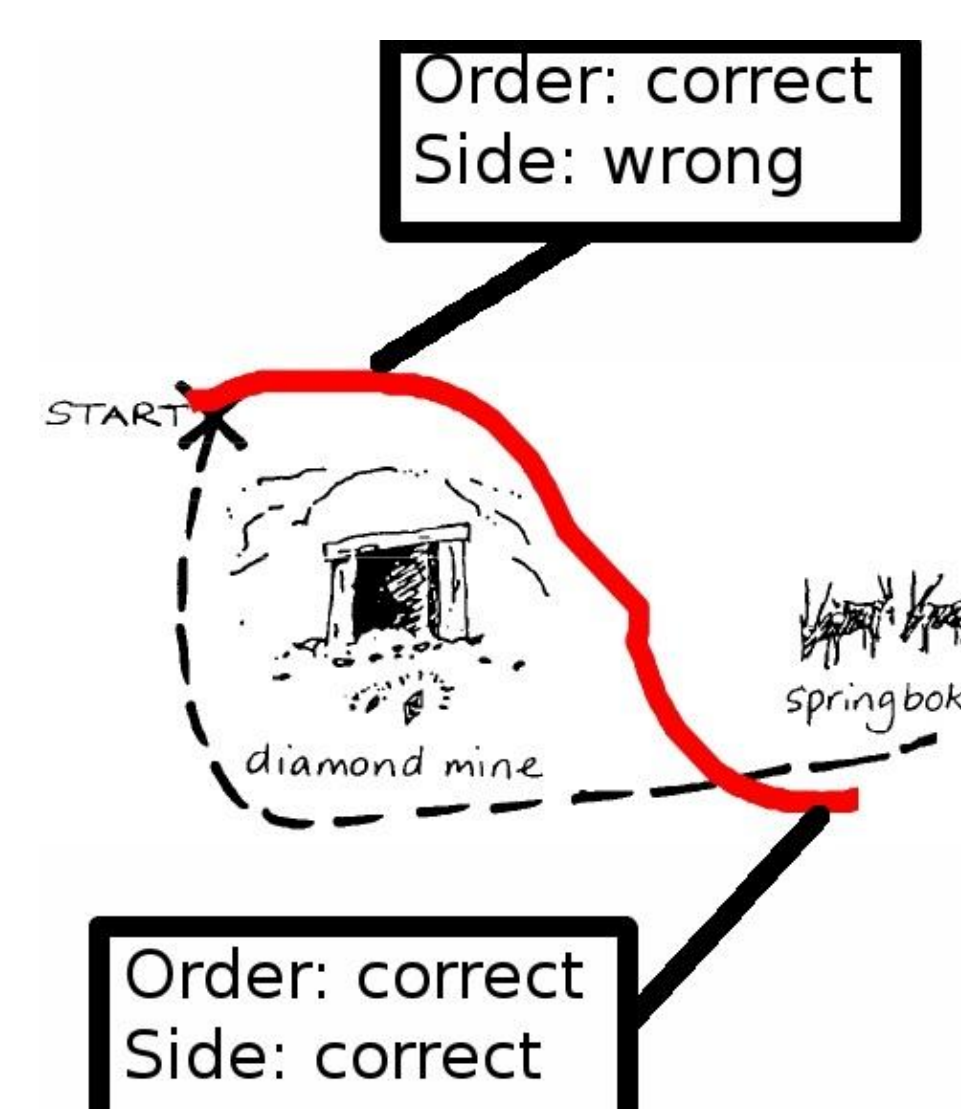
	Order F	Side F
Baseline	32.2	52.2
SARSA	48.2	61.2

Features $\phi(s,a)$

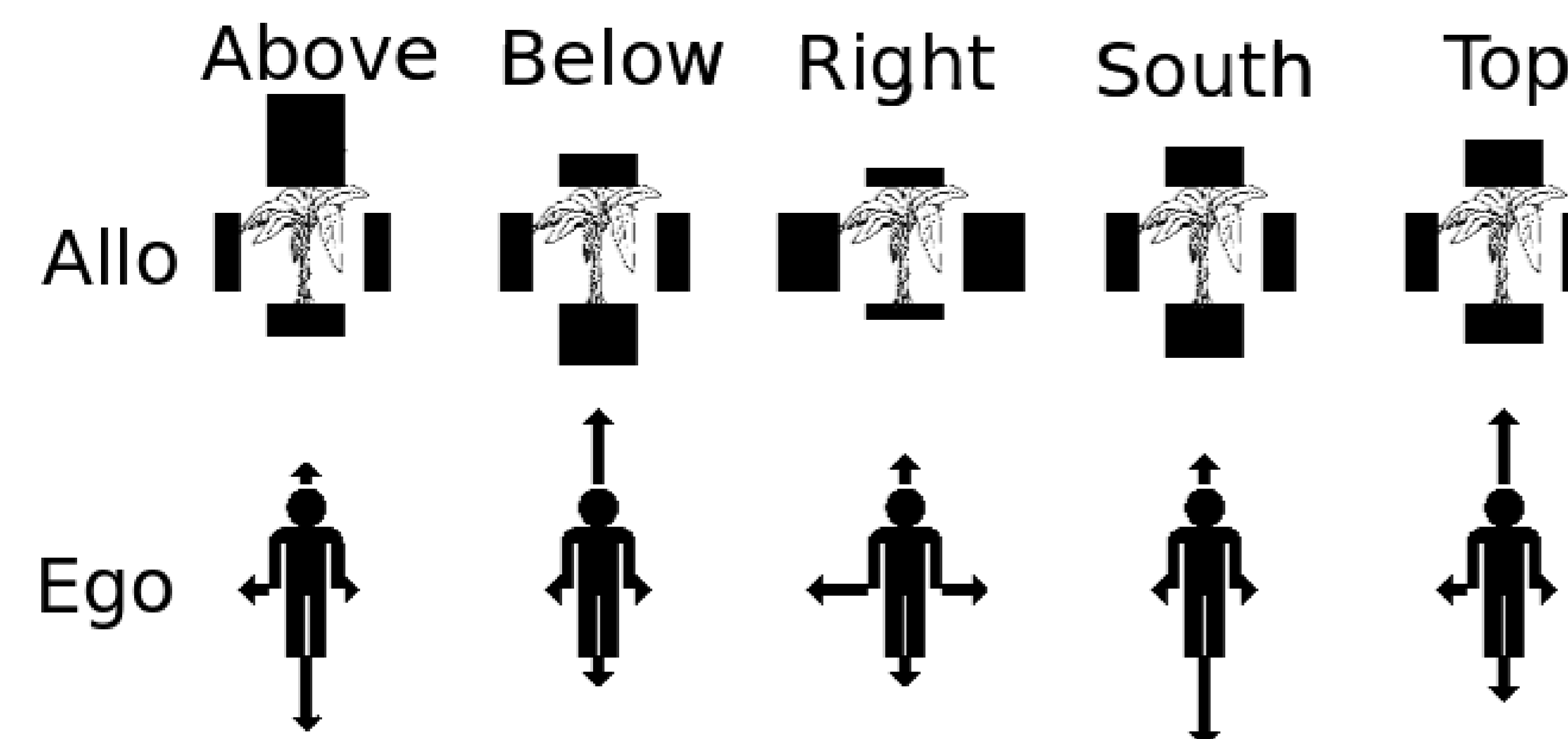
- Is the target landmark is closest?
- Is this the closest side of the landmark?
- Is this the null action?
- How many words in the name of the target landmark occur in the utterance?
- **Allocentric spatial features:** A feature combining each spatial word in the utterance with the side we pass the landmark on. These features capture landmark-centric spatial relations.
Ex: *right* appears and we pass to the south of the landmark
- **Egocentric spatial features:** A feature for every spatial word in the utterance conjoined with the cardinal direction we move in. These capture agent-centric spatial relations.
Ex: *right* appears and we move to the east

above, below, under, underneath, over, bottom, top, up, down, left, right, north, south, east, west, on

Reward R(s,a)



Acquired Spatial Semantics



This figure shows the normalized feature weights for the **allocentric** and **egocentric** spatial relations. For example, the top left shows that if *above* occurs in an utterance, our model prefers to pass the landmark to the north.